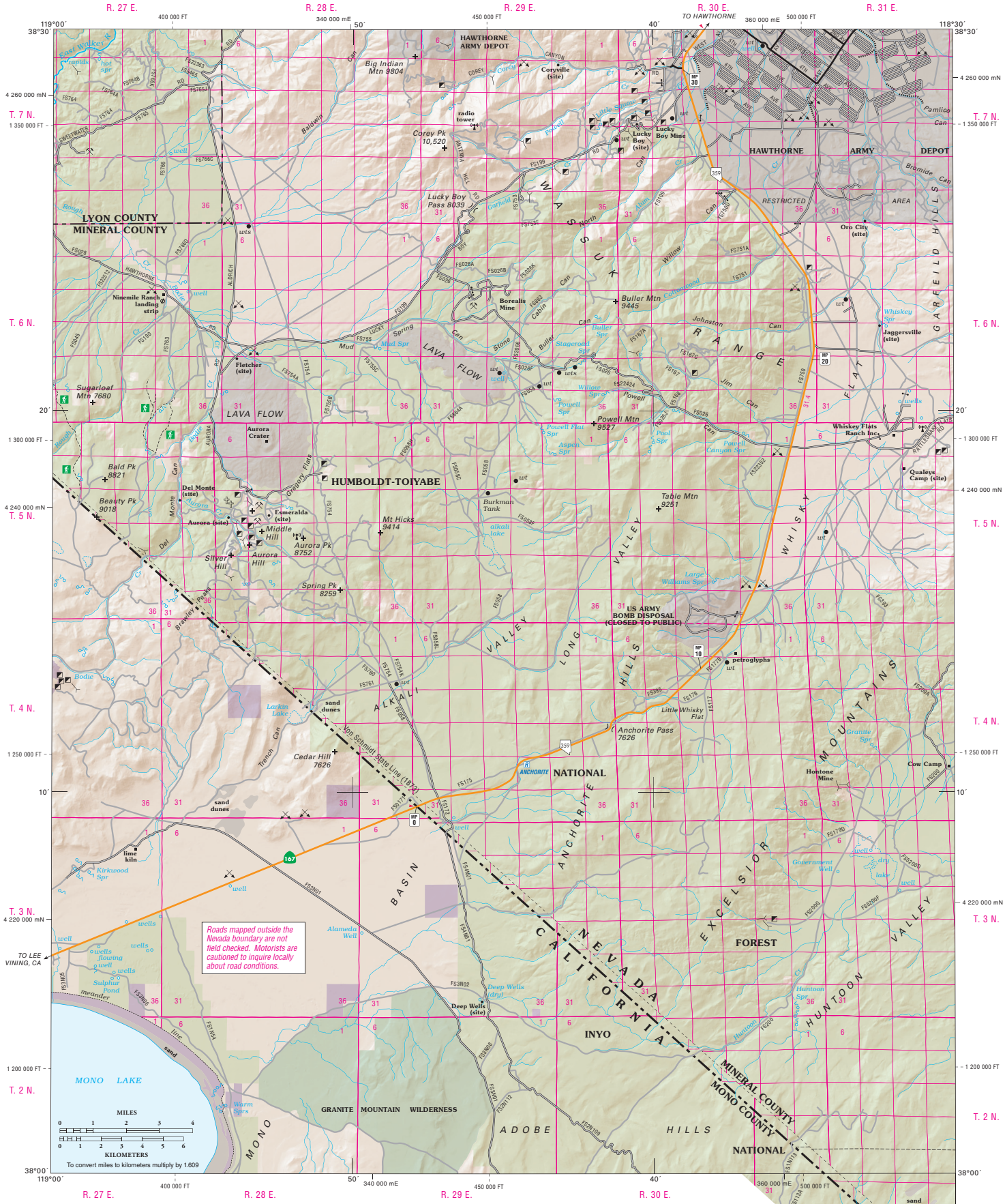

Transverse Mercator Projection 1983
Mount Diablo Base and Meridian (CA, NV)

50,000 Foot Grid (- -) Based on Nevada Coordinate System West Zone
North American Datum 1983

20,000 Meter Universal Transverse Mercator Grid (---) Zone 11 North
North American Datum 1983

To place on the projected North American Datum of 1927 move coordinate points 8.3 meters South and 85.1 meters West

Horizontal and vertical control data on file at Carson City, Nevada

Mileage shown between arrowheads

Copyright © 2014
Nevada Department of Transportation
www.nevadadot.com

- Freeway, Federal
- Highway, Federal
- Highway, State
- Frontage Road
- Other Paved Road
- Improved Surface
- Unimproved
- 123 Interchange Number
- MP 123 Interstate Milepost Marker
- MP 12 Interstate Milepost Marker (by County)
- MP 12 US or State Route Milepost Marker (by County)
- I-123E NDOT Bridge Number
- HM 123 Nevada Historical Marker
- R RWIS Site

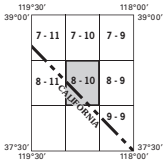

GENERAL HIGHWAY MAP
2014

LYON AND MINERAL COUNTIES

Prepared by and for sale at:
NEVADA DEPARTMENT OF TRANSPORTATION
Location Division, Cartography Section
1263 South Stewart Street
Carson City, Nevada 89712

In cooperation with the
U.S. Department of Transportation
Federal Highway Administration

QUADRANGLE 8 - 10

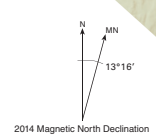

2014 Magnetic North Declination