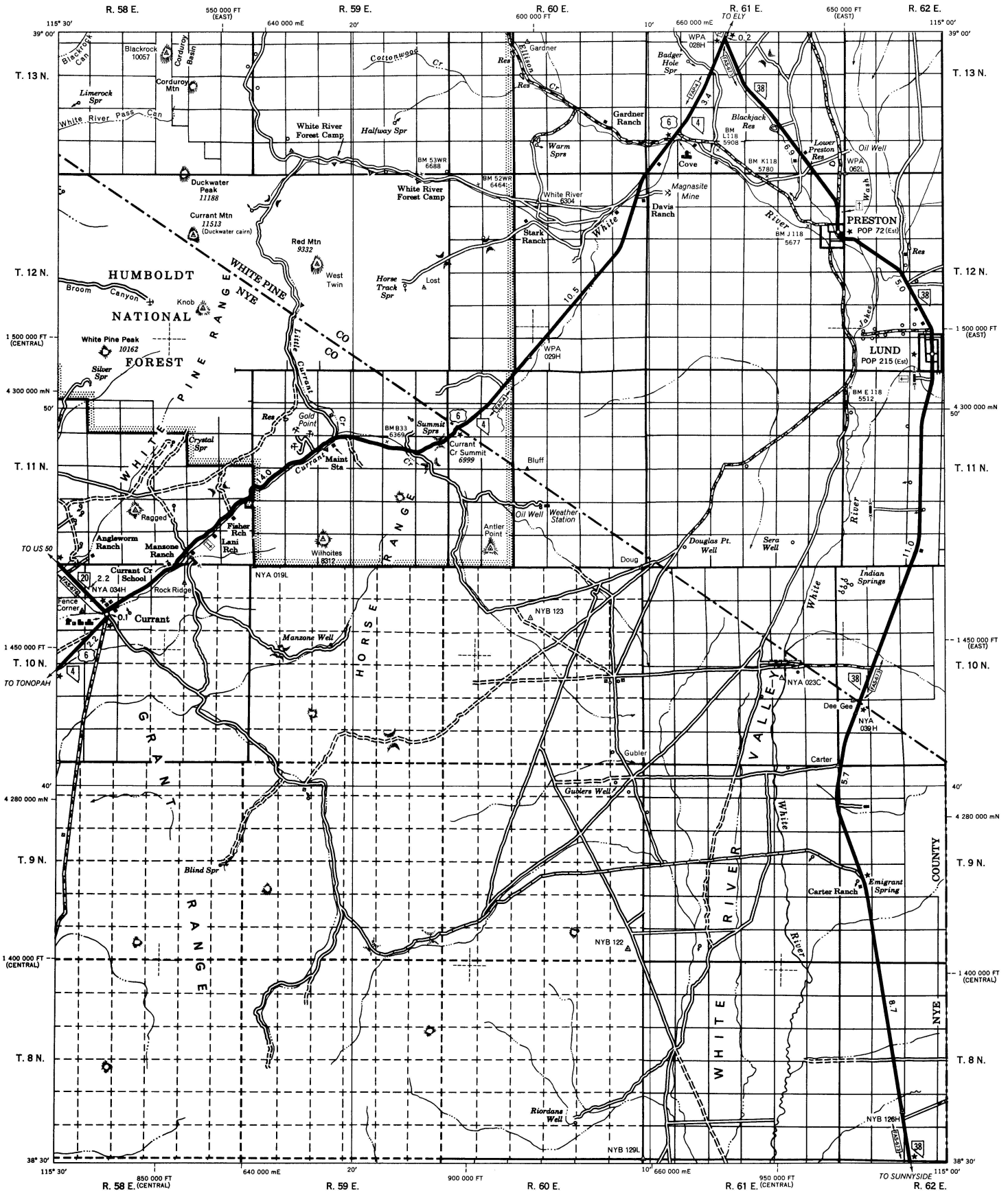

Transverse Mercator Projection
Mount Diablo Base and Meridian

50,000 Foot Grid Based on Nevada Coordinate System East - Central Zone

20,000 Meter Universal Transverse Mercator Grid Zone 11

Horizontal and Vertical Control Data on File at Carson City, Nevada

Mileage Shown Between Stars

Field Data
Nye County 1962
White Pine County 1958

Note:
Dashed lines show the protraction by the Bureau of Land Management of unsurveyed areas in the rectangular system of surveys

MILES
1 0 1 2 3

N

Copyright
Nevada State Highway Department

KEY TO ENLARGEMENTS

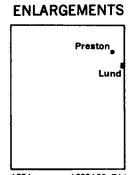

AREA	APPEARS ON
Lund	Sheet 10
Preston	Sheet 10

LOCATION DIAGRAM

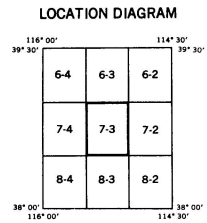

QUADRANGLE LOCATION

GENERAL HIGHWAY MAP

QUADRANGLE 7-3

NYE COUNTY 1963
WHITE PINE COUNTY 1962

PREPARED BY
NEVADA STATE HIGHWAY DEPARTMENT
PLANNING SURVEY DIVISION

IN COOPERATION WITH THE
U. S. DEPARTMENT OF TRANSPORTATION
FEDERAL HIGHWAY ADMINISTRATION