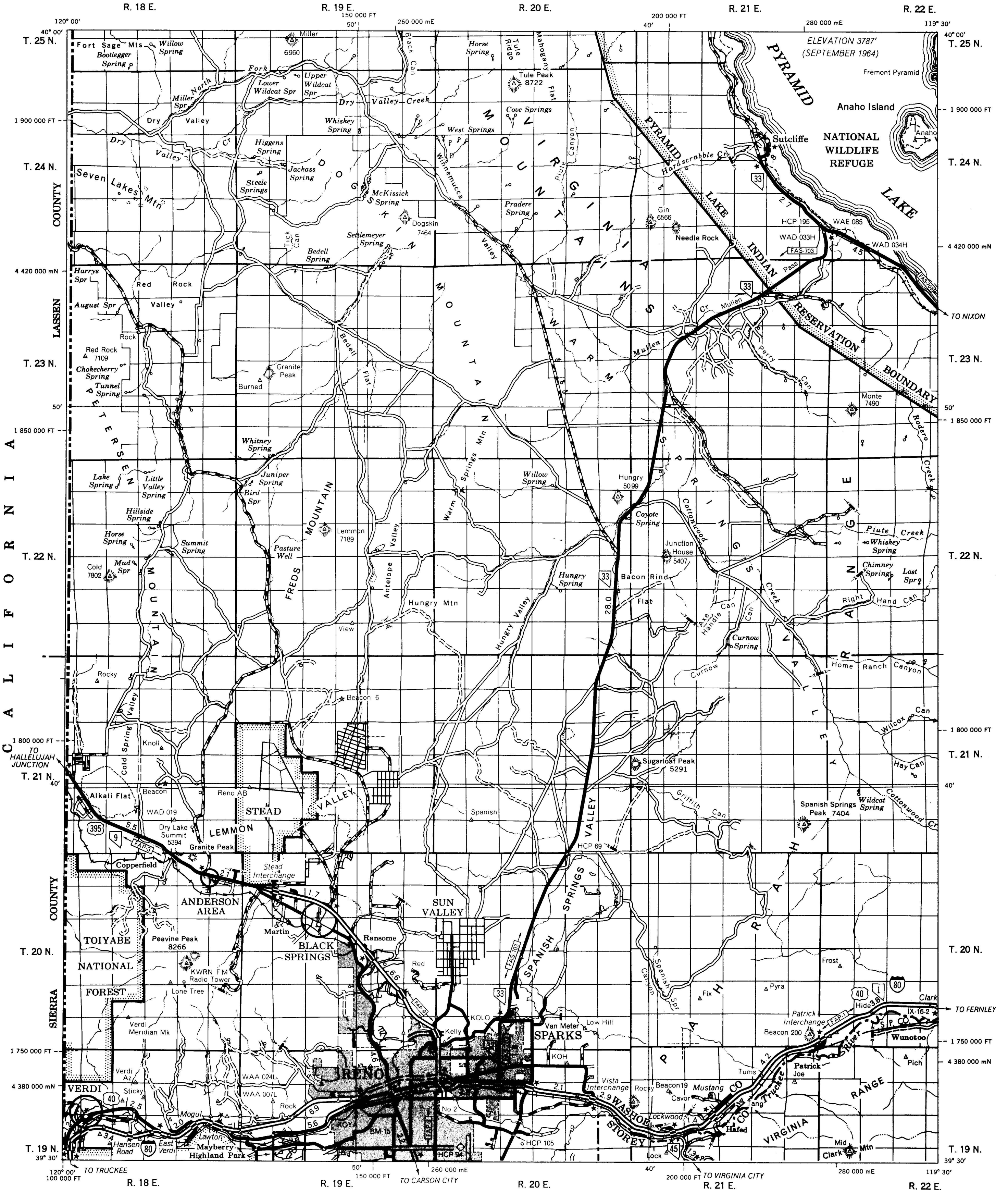

Transverse Mercator Projection
Mount Diablo Base and Meridian

50,000 Foot Grid Based on Nevada Coordinate System West Zone

20,000 Meter Universal Transverse Mercator Grid Zone 11

Horizontal and Vertical Control Data on File at Carson City, Nevada

Mileage Shown Between Stars

Field Data
Storey County 1963
Washoe County 1963

Note: The county boundary lines on this sheet have been revised to incorporate all changes made by the Nevada Legislature up to and including the 1973 session.

MILES
1 0 1 2 3

Copyright
Nevada State Highway Department

KEY TO ENLARGEMENTS

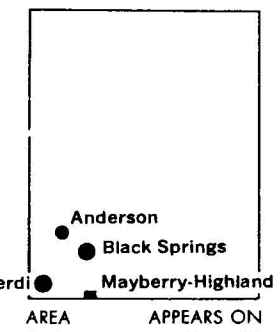

AREA	APPEARS ON
Anderson	Sheet 13
Black Springs	Sheet 13
Mayberry-Highland Park	Sheet 14
Verdi	Sheet 13

LOCATION DIAGRAM

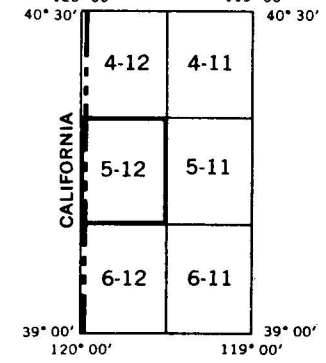

QUADRANGLE LOCATION

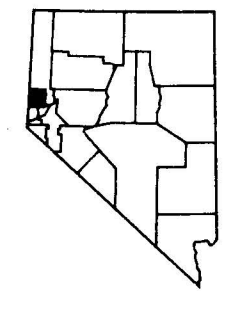

GENERAL HIGHWAY MAP

QUADRANGLE 5-12

STOREY COUNTY 1965
WASHOE COUNTY 1965

PREPARED BY
NEVADA STATE HIGHWAY DEPARTMENT
PLANNING SURVEY DIVISION

IN COOPERATION WITH THE
U. S. DEPARTMENT OF TRANSPORTATION
FEDERAL HIGHWAY ADMINISTRATION